



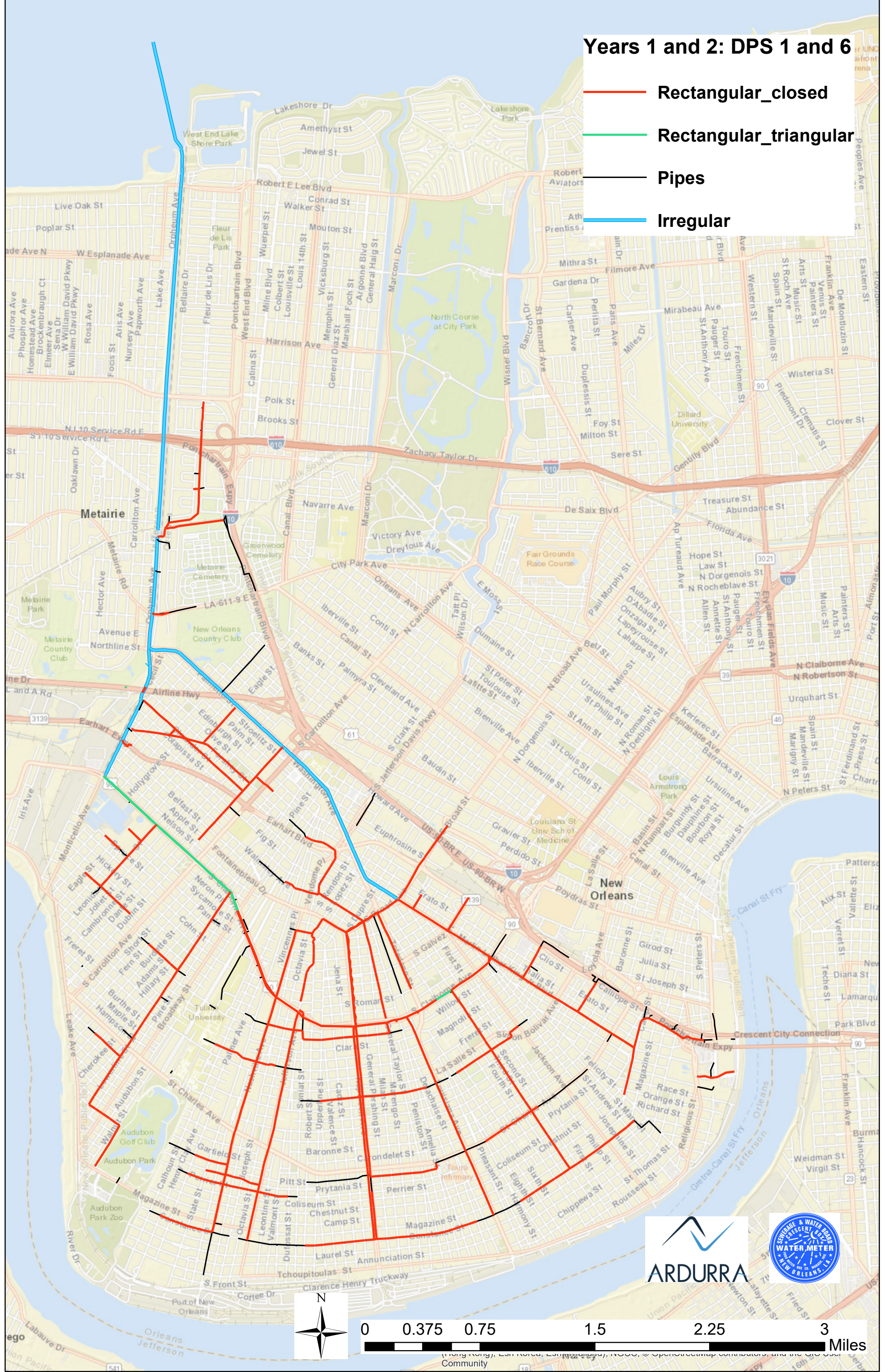


Years 1 and 2: DPS 1 and 6

-  Rectangular_closed
-  Rectangular_triangular
-  Pipes
-  Irregular

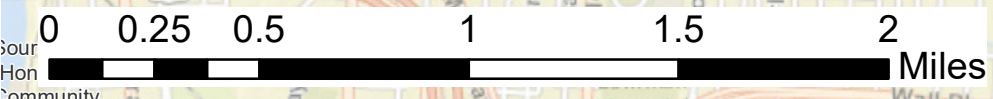
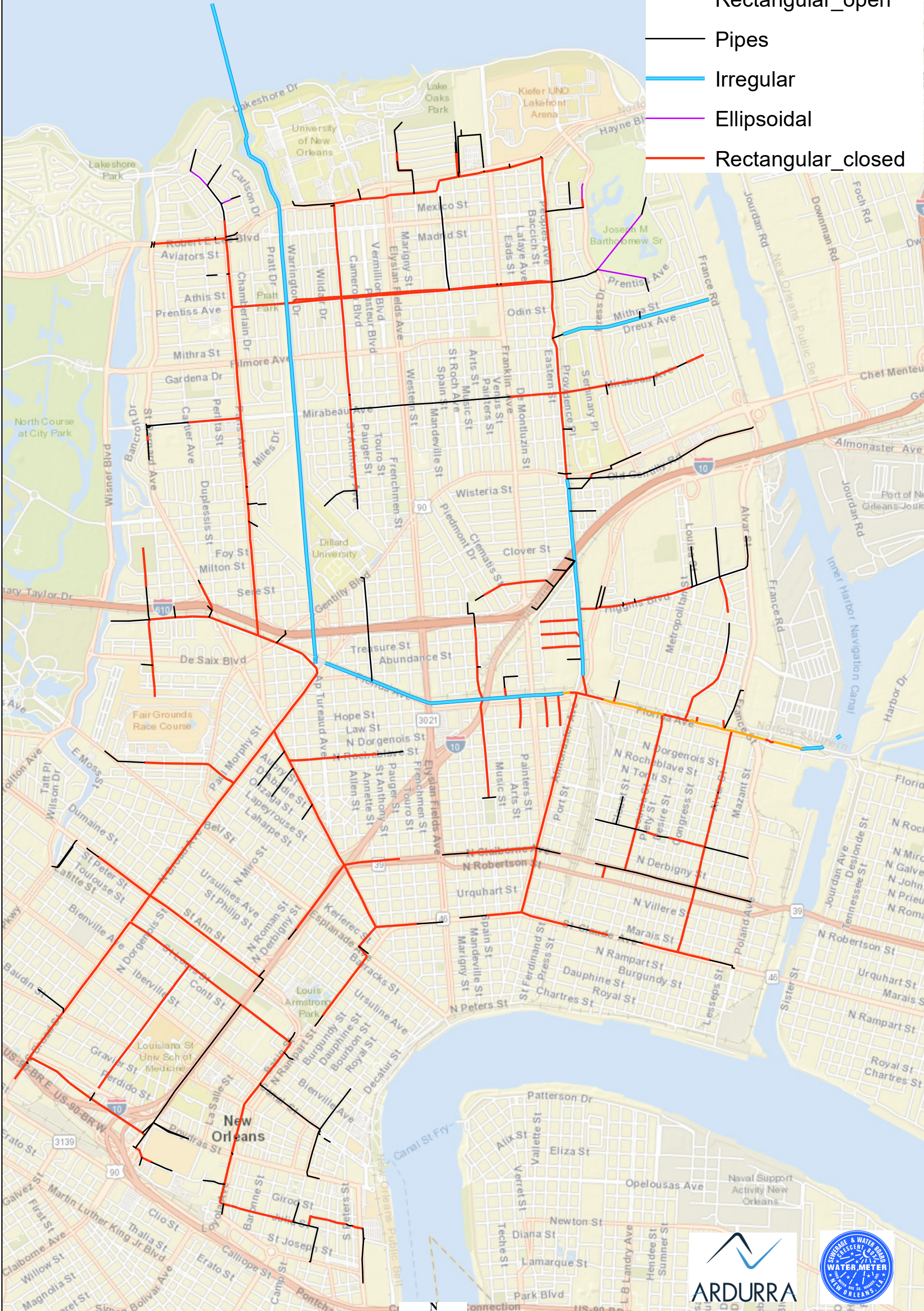


0 0.375 0.75 1.5 2.25 3 Miles



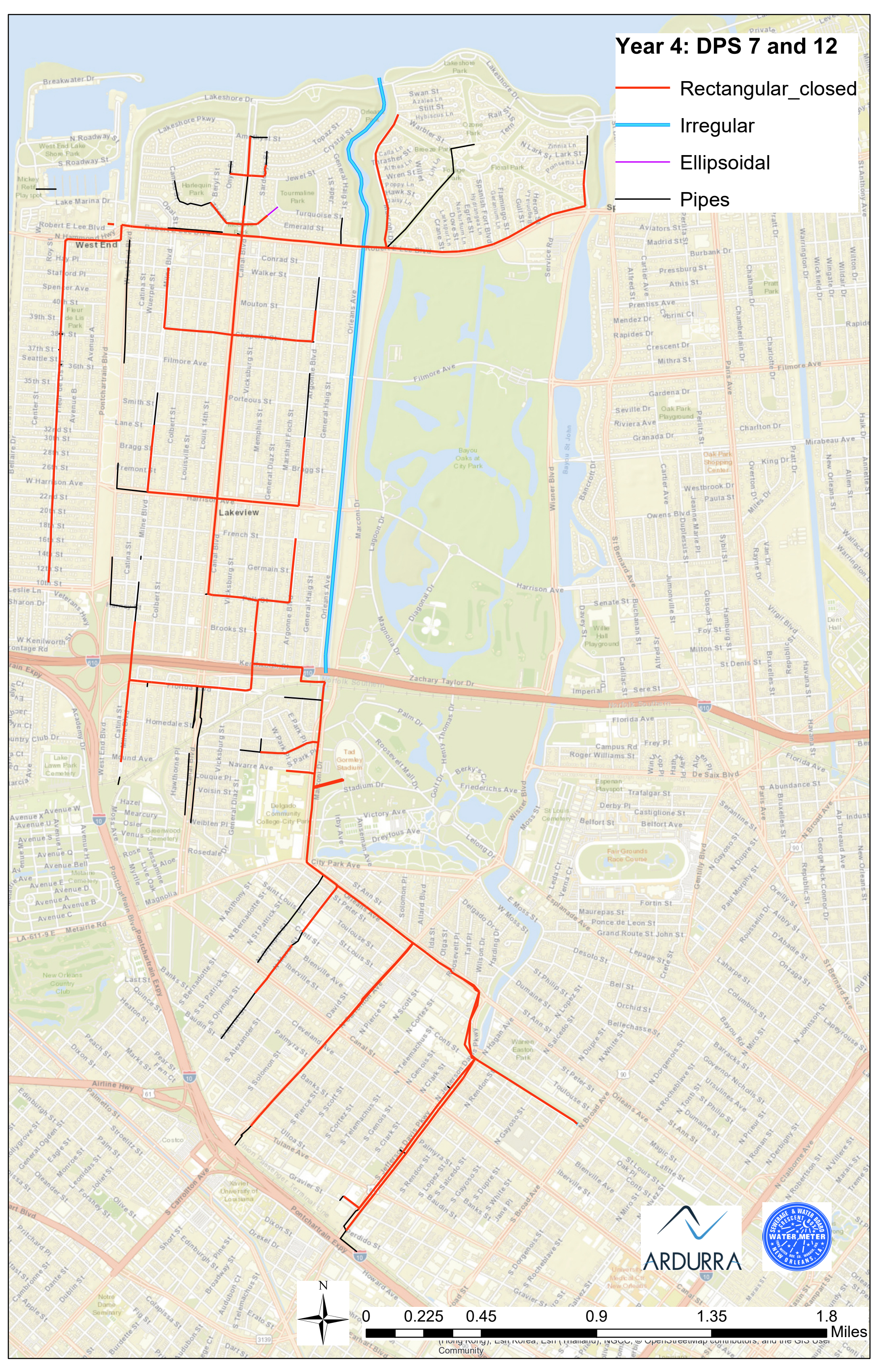
Years 2 &3:DPS 2_3_4_19

- Rectangular_open
- Pipes
- Irregular
- Ellipsoidal
- Rectangular_closed



Year 4: DPS 7 and 12

- Rectangular_closed
- Irregular
- Ellipsoidal
- Pipes




0 0.225 0.45 0.9 1.35 1.8 Miles

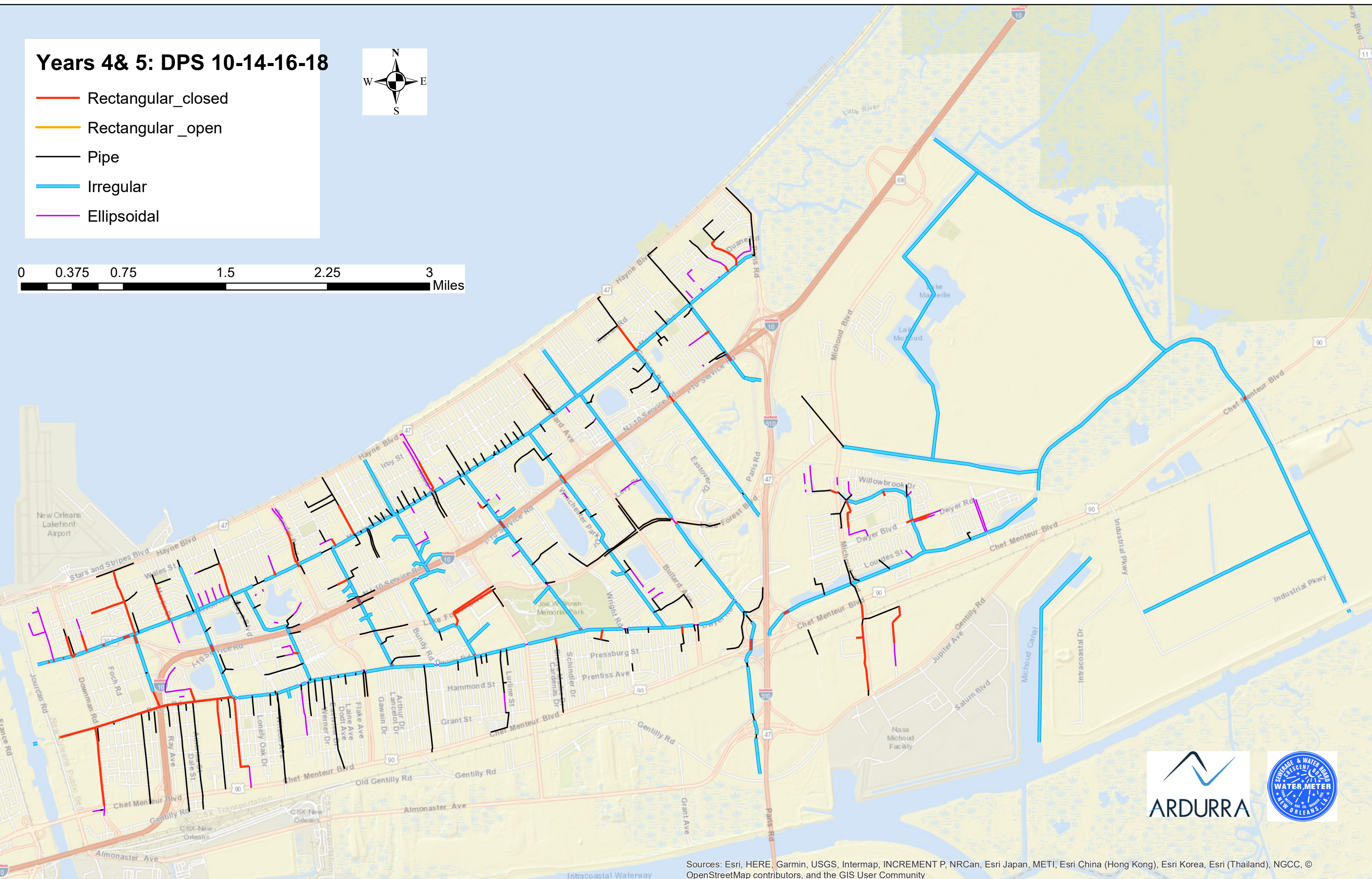
Map data provided by OpenStreetMap contributors, and the GIS User Community

Years 4 & 5: DPS 10-14-16-18

- Rectangular_closed
- Rectangular_open
- Pipe
- Irregular
- Ellipsoidal



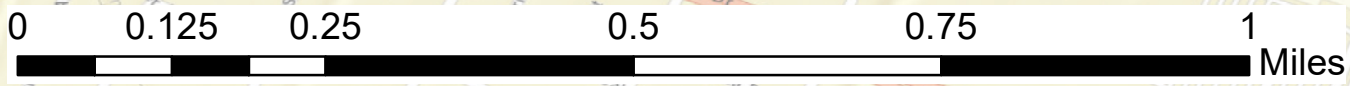

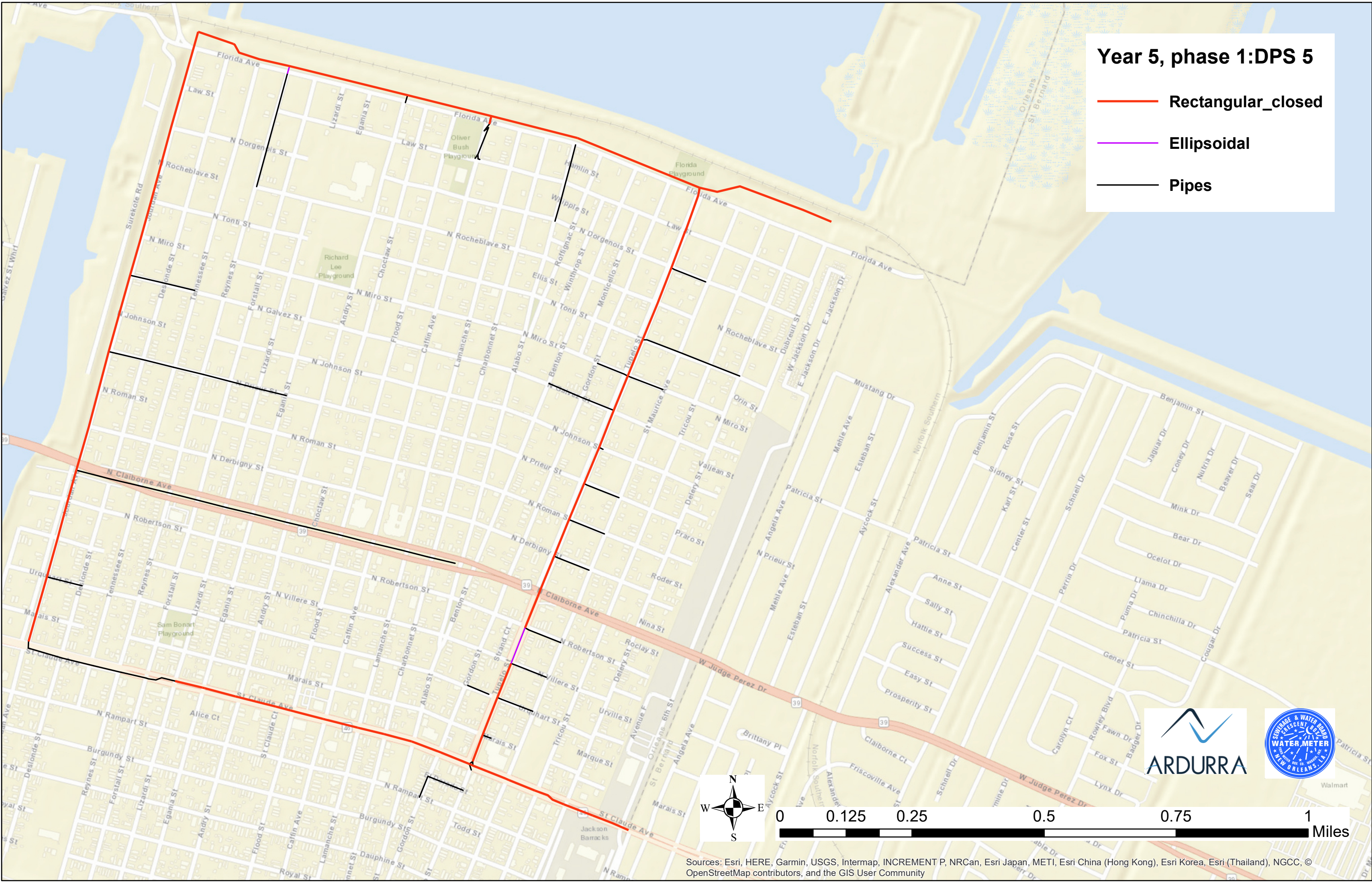
0 0.375 0.75 1.5 2.25 3 Miles



Sources: Esri, HERE, Garmin, USGS, Intermap, INCREMENT P, NRCan, Esri Japan, METI, Esri China (Hong Kong), Esri Korea, Esri (Thailand), NGCC, © OpenStreetMap contributors, and the GIS User Community






Year 5, phase 1:DPS 5

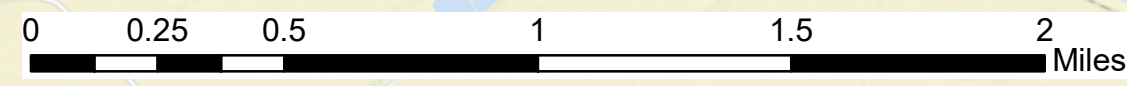

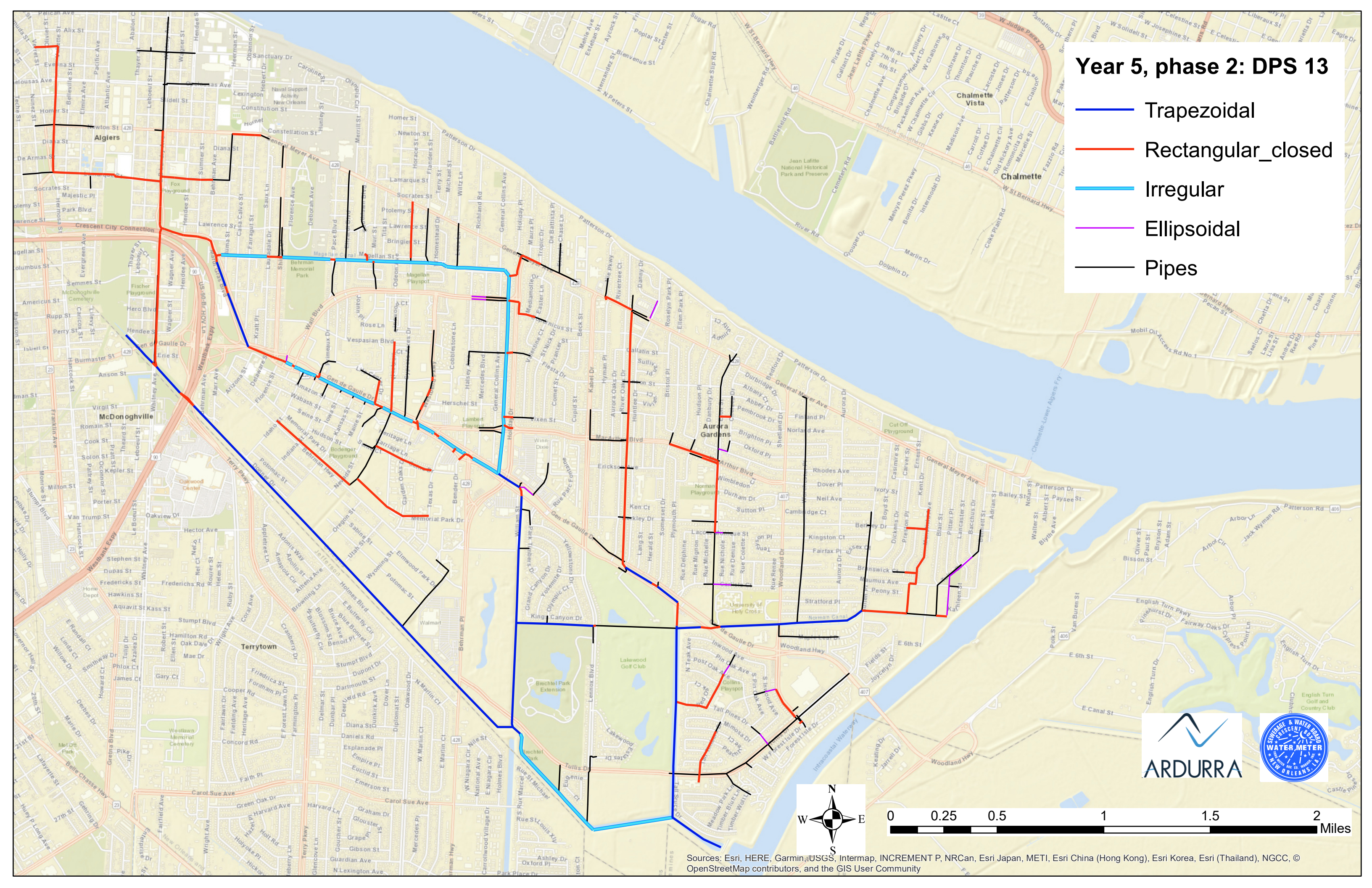
- Rectangular_closed
- Ellipsoidal
- Pipes



Sources: Esri, HERE, Garmin, USGS, Intermap, INCREMENT P, NRCan, Esri Japan, METI, Esri China (Hong Kong), Esri Korea, Esri (Thailand), NGCC, © OpenStreetMap contributors, and the GIS User Community

Year 5, phase 2: DPS 13

-  Trapezoidal
-  Rectangular_closed
-  Irregular
-  Ellipsoidal
-  Pipes



Sources: Esri, HERE, Garmin, USGS, Intermap, INCREMENT P, NRCan, Esri Japan, METI, Esri China (Hong Kong), Esri Korea, Esri (Thailand), NGCC, © OpenStreetMap contributors, and the GIS User Community